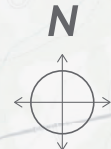




Greenprints Trail System

WOODSTOCK, GA



MULTI-USE TRAILS

-  Completed
-  GPA 2021 Plan
-  Proposed
-  Trailhead
-  Mountain Bike

Olde Rope Mill Park
 In addition to the start of Trestle Rock Trail, Olde Rope Mill Park is home to the Taylor Randahl Memorial Mountain Bike Trails. This system consists of three trails totaling 14 miles. For more info on the Mountain Bike Trails, visit: sorbaewoodstock.org. The park also has picnic tables, fishing platforms and a pavilion.

WellStar Community Health Trail at Woodstock Elementary
 A 0.25 mi. asphalt trail in a natural shaded area in the front part of the school's campus. Trail is open to the public when school is not in session.

Dupree Park
 Home to the Dupree Family Mountain Bike Trails consisting of three loops of beginner trail equaling 1 mile of trail. The park also includes a MTB skills trail and a 1/3 mile asphalt fitness trail!

Noonday Creek Trail
 This 1.43 mile paved trail begins at Market Street in Downtown Woodstock one block west of Main Street. It continues downhill toward Noonday Creek where it intersects with *Towne Lake Pass Trail* and the bridge to Woodstock Park. The trail continues along Noonday Creek to its current end at HWY 92.

Trestle Rock Trail
 This 0.40 mile paved trail is located in Olde Rope Mill Park and is an easy flat trail on the banks of Little River.

Towne Lake Pass (2017)
 This approx. 1.2 mile trail will connect the Towne Lake community to Downtown along the banks of Noonday Creek. It will begin at the intersection of Towne Lake Parkway and Towne Lake Hills south.

Rubes Creek Trail (2016)
 This .5-mile trail runs along Rubes Creek and will ultimately connect into a larger run of trails.

Visit our website for more information on these or other trail projects.

GREENPRINTSALLIANCE.ORG



OLDE ROPE MILL PARK

Trestle Rock Trail

EXIT 9

OUTLET SHOPPES

JJ BIELLO PARK

WOODSTOCK ELEMENTARY

LIBRARY

DUPREE PARK

WOODSTOCK HIGH/MIDDLE

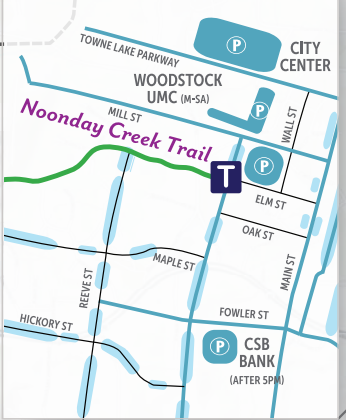
EXIT 8

Towne Lake Pass

PARK AT CITY CENTER

Dupree Park

DOWNTOWN WOODSTOCK



WOODSTOCK PARK

Noonday Creek Trail

Rubes Creek Trail

EXIT 7

FUTURE CONNECTION TO COBB COUNTY TRAILS

HIGHWAY 92

Sources: City of Woodstock, Esri, HERE, DeLorme, TomTom, Intermap, increment P Corp., GEBCO, USGS, FAO, NPS, NRCAN, GeoBase, IGN, Kadaster NL, Ordnance Survey, Esri Japan, METI, Esri China (Hong Kong), swisstopo, MapmyIndia, © OpenStreetMap contributors, and the GIS User Community